























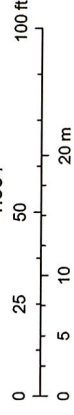
Outagamie County GIS Map



10/14/2022, 3:11:03 PM

-  Tax Parcel Information
-  WI DNR Wetland Areas
-  County Boundaries
-  Airports
-  Shiocton Airport Runway
-  Outagamie County Regional Airport Runway
-  PLSS Sections
-  Parcel Data
-  Display Parcel Lines
-  Outlot Line
-  Meander Line
-  Oneida Tribal Lot Line
-  Private ROW
-  Proposed ROW
-  Parcel Lines
-  Plat Boundary
-  Monuments
-  Floodplain 2016
-  Stream Navigability
-  Stream Navigability
-  NAVIGABLE

1:564



Outagamie GIS, Outagamie County GIS

Maple Creek Bridge Pictures



Bridge from SW edge of abutment



Bridge pilings

Maple Creek Bridge Pictures



Looking downstream at bridge



Looking North

Maple Creek Bridge Pictures

Looking upstream from bridge



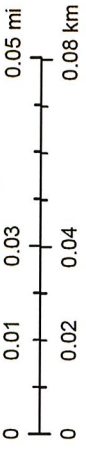
Outagamie County GIS Map



3/29/2022, 9:32:10 AM

- Tax Parcel Information
- County Boundaries
- Tribal Status
- Oneida Indians of Wisconsin
- USA inTrust for Oneida Tribe
- Display Parcel Lines
- Meander Line
- Oneida Tribal Lot Line
- Private ROW
- Proposed ROW
- Plat Boundary
- Monuments
- Property Address
- Streets
- ALY
- LOCAL
- PVT

1:2,257



Outagamie County GIS